



# Flight Plan & Site Survey

Created using **RPAS Wilco**®

Operation Name:	Kaslo Float site
Pilot Name:	██████████
Pilot Certificate:	██████████
Flight Start:	February 12, 2023 4:23 PM
Flight End:	February 12, 2023 6:23 PM
Flight Area (Latitude):	49° 54' 35.40" N ( 49.91 )
Flight Area (Longitude):	116° 53' 49.80" W ( -116.897 )
Altitude - Radius:	Alt: 700 ft - Rad: 926.0 m ( 0.5 nm)
Airspace:	UNCONTROLLED
FIR - Contact:	CZVR - 604-586-4500
Weather:	1.4 Celsius - Snow, Rain, Partially cloudy

Please ensure you received all required authorizations prior to flight.

## Disclaimer

This Site Survey was created using RPAS Wilco by AIM Robotics. The flight plan contained is intended only for RPAS flights on the date/time and location specified. The user accepts all responsibility for the accuracy and completeness of the information contained.

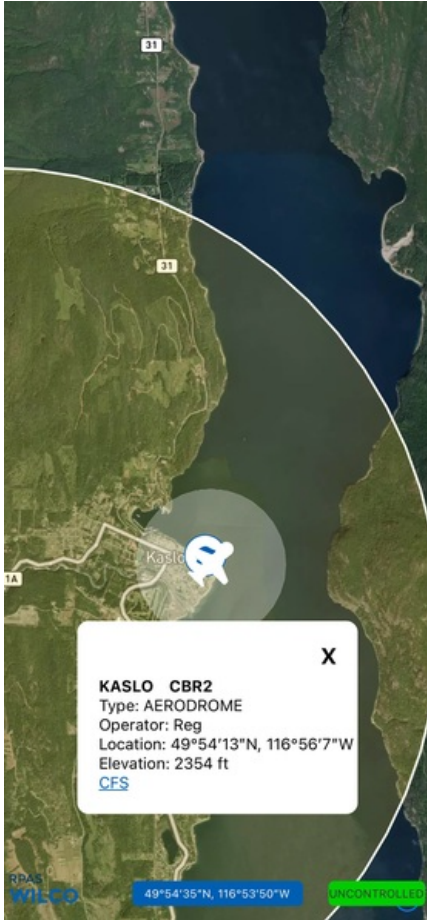
For the complete Terms & Conditions, see

<https://rpswilco.com/#/tnc>



## Included

- Site Survey
- Obstacles (if available)
- Nearby Aerodromes
- Canadian Aviation Regulations
- GFA
- Aerodrome Supplements
  - METAR & TAF (if available)
  - NOTAMs
  - CFS

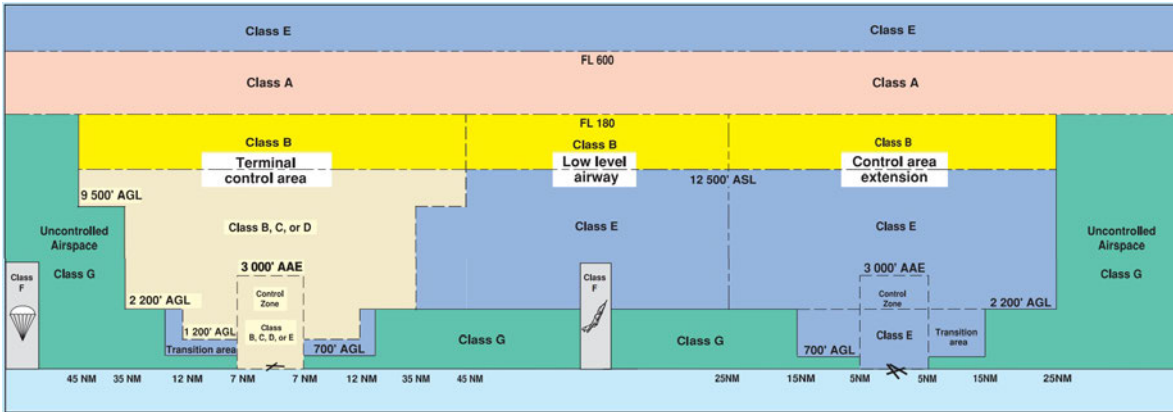
## Flight Map



## MAP Details

	Latitude	Longitude
 <b>MODEL</b>	49° 54' 35.40" N ( 49.91 )	116° 53' 49.80" W ( -116.897 )
 <b>Pilot</b>	49° 54' 39.00" N ( 49.9108 )	116° 53' 53.40" W ( -116.8982 )

## Airspace Classification



## Overlying Airspaces

Class	Name	Floor	Ceiling
E	Williams Lake, BC CAE	12500MSL	12500MSL
B	Williams Lake, BC CAE	12500MSL	18000MSL
B	T646 Airway	12500MSL	18000MSL
E	T646 Airway	2200AGL	12500MSL

## Nearest Aerodromes & Distance from Operation

KASLO (CBR2 AERODROME Reg)	Lat: 49.904 Long: 116.935	2.786 KM	1.5 NM
SLOCAN COMMUNITY (HEALTH CENTRE) (CND7 HELIPOINT Reg)	Lat: 49.984 Long: 117.374	35.102 KM	18.95 NM
BLAYLOCK ESTATE (CYB3 HELIPOINT Reg)	Lat: 49.544 Long: 117.26	48.321 KM	26.09 NM
NELSON (CAD8 WATERDROME Reg)	Lat: 49.5 Long: 117.3	53.999 KM	29.16 NM

## Weather Information for Mission Day

Summary: Partly cloudy throughout the day with a chance of rain or snow.

Condition	Temperature	Feels Like	Precipitation	Visibility	Cloud Coverage	Wind Speed	Humidity
Snow, Rain, Partially cloudy	1.4 Celsius	2.0 Celsius	51.0 %	16.2 Km	71.1 %	27.4 kph	87.3 %

# Canadian Aviation Regulations

## Division III — General Operating and Flight Rules

For full listing please visit <https://laws-lois.justice.gc.ca/eng/regulations/SOR-96-433/FullText.html#s-901.27>

### Visual Line-of-sight

- **901.11 (1)** Subject to subsection (2) no pilot shall operate a remotely piloted aircraft system unless the pilot or a visual observer has the aircraft in visual line-of-sight at all times during flight.
- **(2)** A pilot may operate a remotely piloted aircraft system without the pilot or a visual observer having the aircraft in visual line-of-sight if the operation is conducted in accordance with a special flight operations certificate — RPAS issued under section 903.03.

### Procedures

- **901.23 (1)** No pilot shall operate a remotely piloted aircraft system unless the following procedures are established:
  - **(a)** normal operating procedures, including pre-flight, take-off, launch, approach, landing and recovery procedures; and
  - **(b)** emergency procedures, including with respect to
    - **(i)** a control station failure,
    - **(ii)** an equipment failure,
    - **(iii)** a failure of the remotely piloted aircraft,
    - **(iv)** a loss of the command and control link,
    - **(v)** a fly-away, and
    - **(vi)** flight termination.
- **(2)** If the manufacturer of the remotely piloted aircraft system provides instructions with respect to the topics referred to in paragraphs (1)(a) and (b), the procedures established under subsection (1) shall reflect those instructions.
- **(3)** No pilot shall conduct the take-off or launch of a remotely piloted aircraft unless the procedures referred to in subsection (1) are reviewed before the flight by, and are immediately available to, each crew member.
- **(4)** No pilot shall operate a remotely piloted aircraft system unless the operation is conducted in accordance with the procedures referred to in subsection (1).

### Site Survey

**901.27** No pilot shall operate a remotely piloted aircraft system unless, before commencing operations, they determine that the site for take-off, launch, landing or recovery is suitable for the proposed operation by conducting a site survey that takes into account the following factors:

- **(a)** the boundaries of the area of operation;
- **(b)** the type of airspace and the applicable regulatory requirements;
- **(c)** the altitudes and routes to be used on the approach to and departure from the area of operation;
- **(d)** the proximity of manned aircraft operations;
- **(e)** the proximity of aerodromes, airports and heliports;
- **(f)** the location and height of obstacles, including wires, masts, buildings, cell phone towers and wind turbines;
- **(g)** the predominant weather and environmental conditions for the area of operation; and
- **(h)** the horizontal distances from persons not involved in the operation.

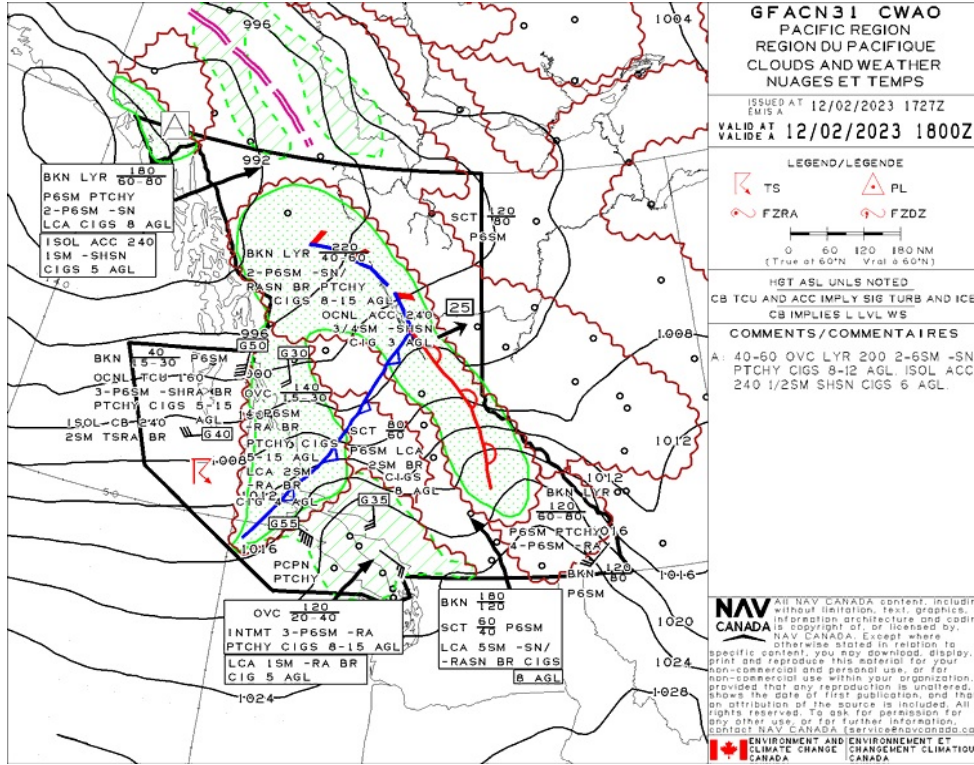
### Operations at or in the Vicinity of an Aerodrome, Airport or Heliport

- **901.47 (1)** No pilot shall operate a remotely piloted aircraft at or near an aerodrome that is listed in the *Canada Flight Supplement* or the *Water Aerodrome Supplement* in a manner that could interfere with an aircraft operating in the established traffic pattern.
- **(2)** Subject to section 901.73 no pilot shall operate a remotely piloted aircraft at a distance of less than
  - **(a)** three nautical miles from the centre of an airport; and
  - **(b)** one nautical mile from the centre of a heliport.
- **(3)** No pilot shall operate a remotely piloted aircraft at a distance of less than three nautical miles from the centre of an aerodrome operated under the authority of the Minister of National Defence unless the operation is conducted in accordance with a special flight operations certificate — RPAS issued under section 903.03.

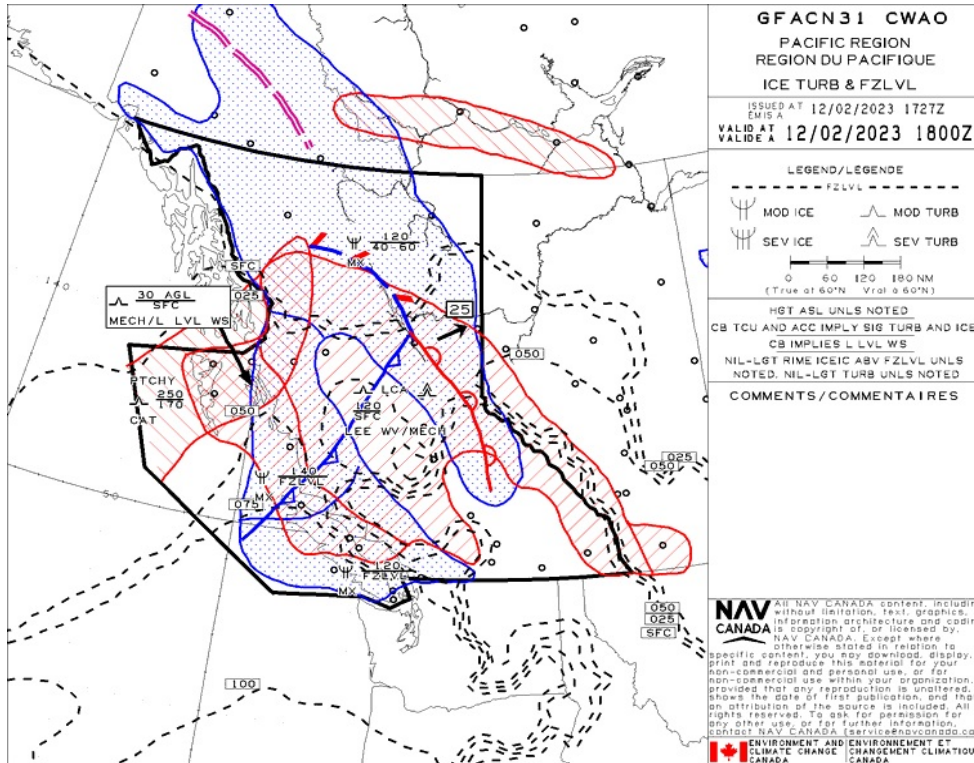
### Records

- **901.48 (1)** Every owner of a remotely piloted aircraft system shall keep the following records:
  - **(a)** a record containing the names of the pilots and other crew members who are involved in each flight and, in respect of the system, the time of each flight or series of flights and
  - **(b)** a record containing the particulars of any mandatory action and any other maintenance action, modification or repair performed on the system, including
    - **(i)** the names of the persons who performed them,
    - **(ii)** the dates they were undertaken,
    - **(iii)** in the case of a modification, the manufacturer, model and a description of the part or equipment installed to modify the system, and
    - **(iv)** if applicable any instructions provided to complete the work.
- **(2)** Every owner of a remotely piloted aircraft system shall ensure that the records referred to in subsection (1) are made available to the Minister on request and are retained for a period of
  - **(a)** in the case of the records referred to in paragraph (1)(a), 12 months after the day on which they are created; and
  - **(b)** in the case of the records referred to in paragraph (1)(b), 24 months after the day on which they are created.
- **(3)** Every owner of a remotely piloted aircraft system who transfers ownership of the system to another person shall, at the time of transfer, also deliver to that person all of the records referred to in paragraph (1)(b).

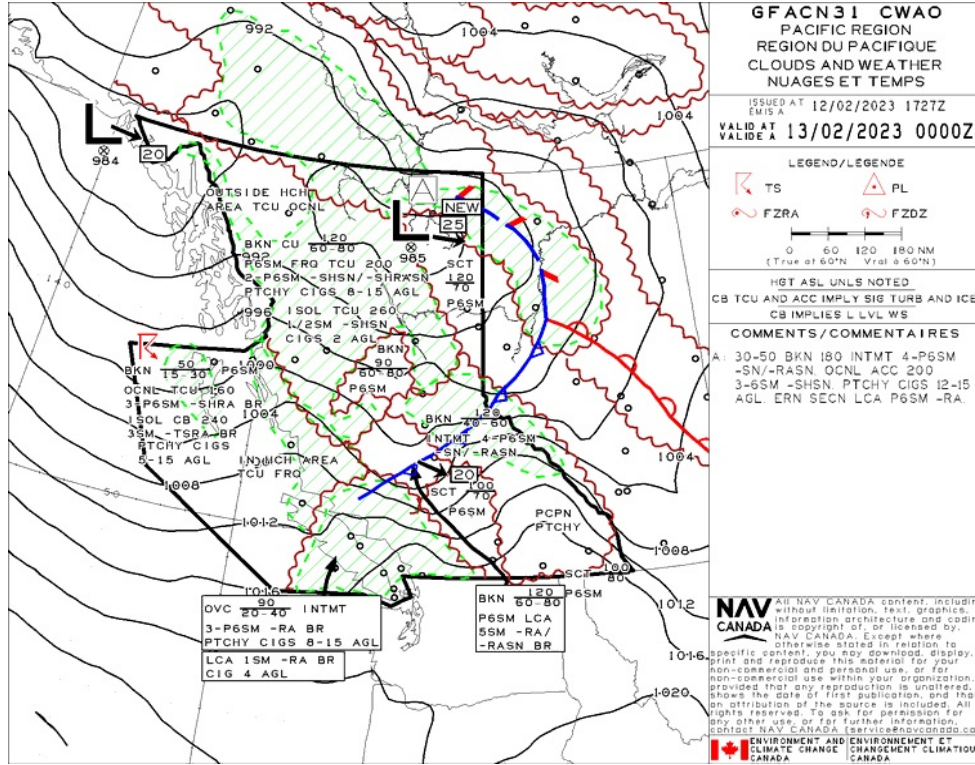
## GFA Issue time + 00 hr - CLOUDS AND WEATHER



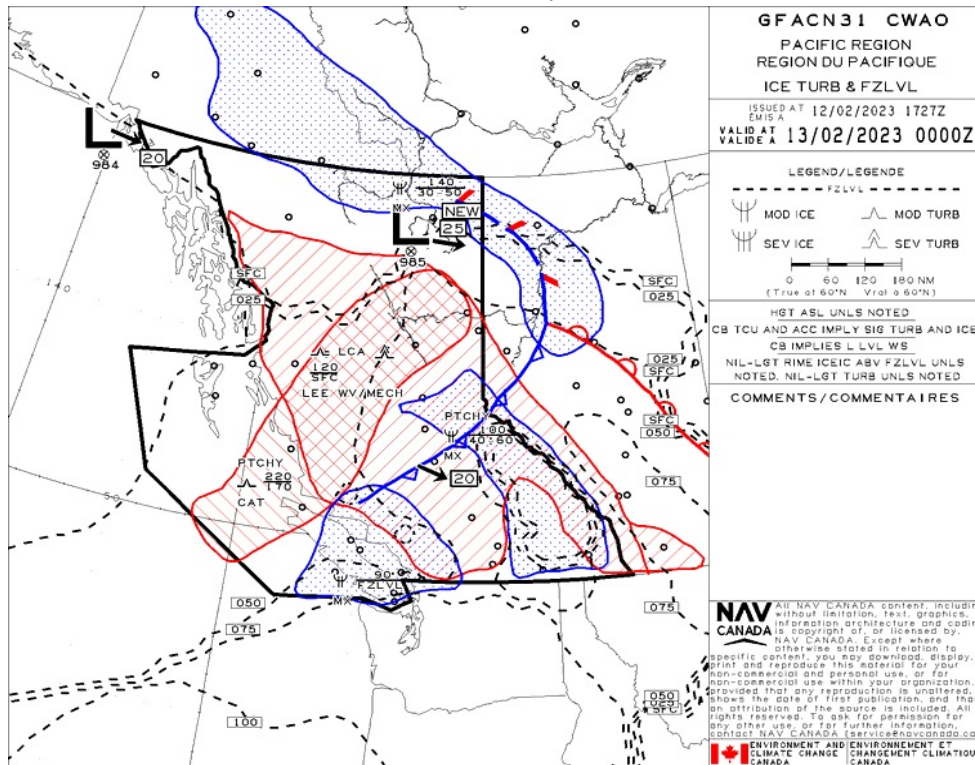
## GFA Issue time + 00 hr - TURBULENCE, ICING AND FREEZING LEVEL



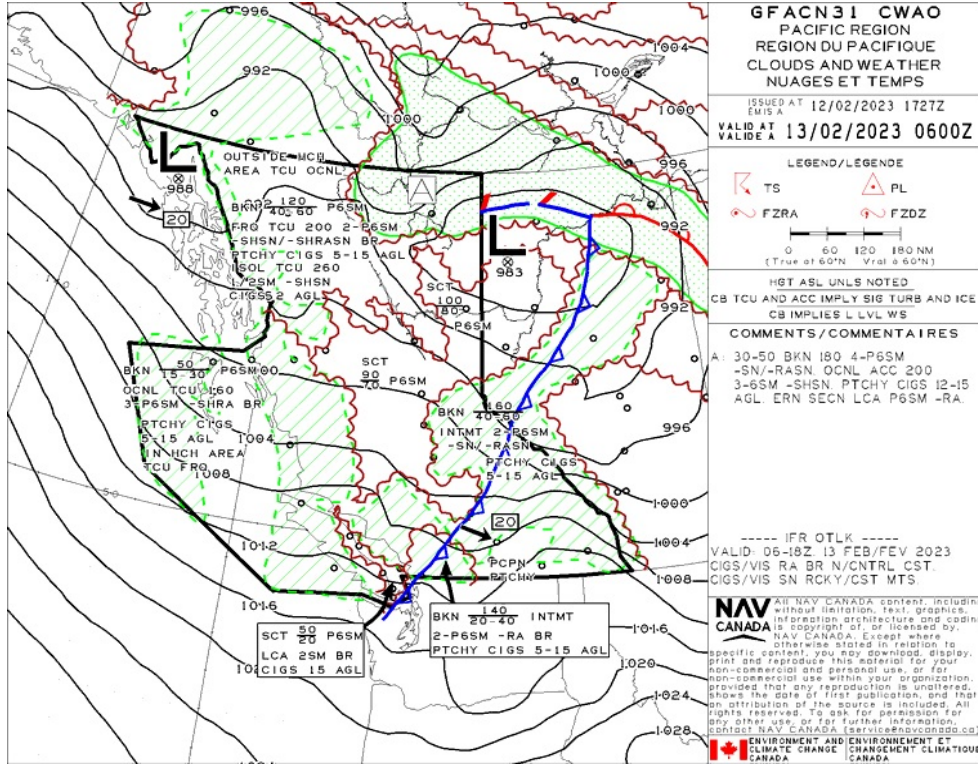
## GFA Issue time + 06 hr - CLOUDS AND WEATHER



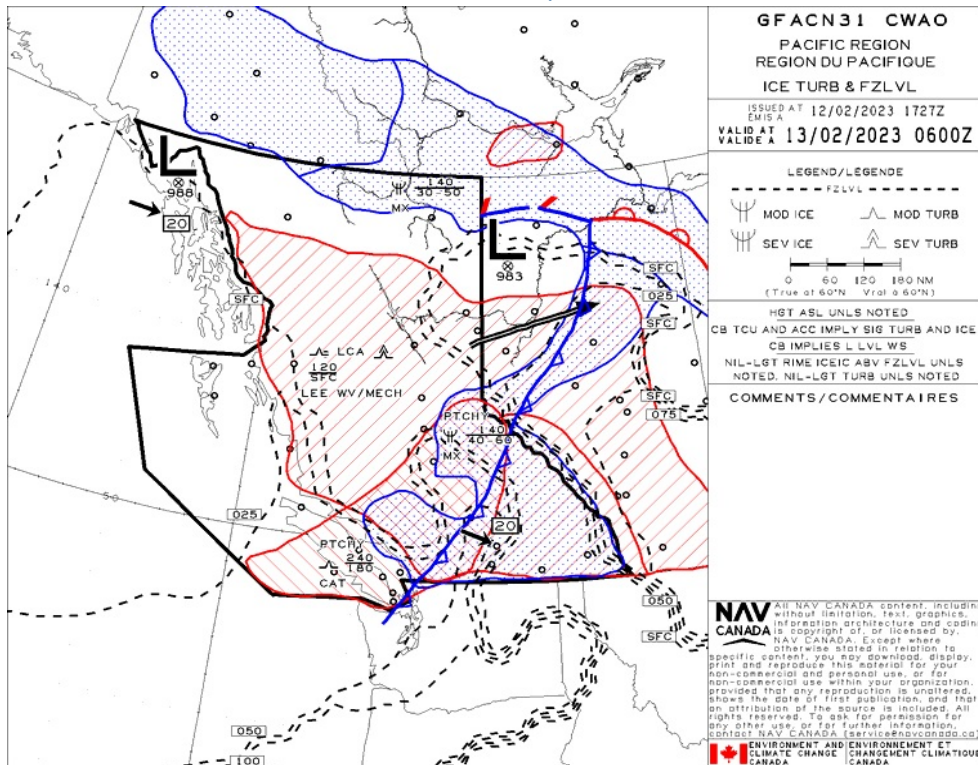
## GFA Issue time + 06 hr - TURBULENCE, ICING AND FREEZING LEVEL



## GFA Issue time + 12 hr - CLOUDS AND WEATHER



## GFA Issue time + 12 hr - TURBULENCE, ICING AND FREEZING LEVEL





KASLO - CBR2 - Reg

## NOTAM

(F0320/23 NOTAMR F3992/22  
Q) CZVR/QAT T/IV/NBO/E/000/999/4912N12311W999  
A) CZVR B) 2302081826 C) 2305081900EST  
E) IN SUPPORT OF CYVR CA FOR RE EASE PROGRAM:  
IFR ACFT DEP CYCD CYAZ CYXX CZBB CYHC CYPK CYWH CYNJ CAP3 CYB  
CYZT CYKA CY W AND CYYF DESTINED FOR CYVR ARE REQUIRED TO CTC  
TWR, FSS OR FIC BTN 30-90 MIN PRIOR TO DEP FOR AN APPROVED DEP  
TIME.  
IFR ACFT DEP CYYJ, CTC C EARANCE DE IVERY ON FREQ 126.4MHZ BTN  
30-90 MIN PRIOR TO DEP FOR AN APPROVED DEP TIME.  
IFR ACFT DEP CYQQ CYPW AND CAT4 DESTINED FOR CYVR ARE REQUIRED TO  
CTC CYQQ TERMINA 250-339-8115 BTN 30 AND 90 MIN PRIOR TO DEP FOR  
AN APPROVED DEP TIME.)

(F0236/23 NOTAMR F3996/22  
Q) CZVR/QCAAS/IV/B/AE/000/999/4923N12022W200  
A) CYDC B) 2301312312 C) 2302252359EST  
E) VANCOUVER CENTRE PERIPHERA STATION (PA )  
351.3MHZ AT PRINCETON U/S)

(F0099/23 NOTAMR F3468/22  
Q) CZXX/QOECH/IV/NBO/E/000/999/5205N12506W999  
A) CZVR CZEG B) 2301111839 C) 2304121800EST  
E) A ACFT, REGARD ESS OF THE STATE OF REGISTRY, DIRECT Y OR  
INDIRECT Y OWNED, CHARTERED, EASED, OPERATED OR OTHERWISE  
CONTRO ED BY A PERSON CONNECTED WITH EITHER THE RUSSIAN  
FEDERATION OR OF BE ARUS OR BY A CORPORATION OR ENTITY THAT IS  
INCORPORATED OR FORMED UNDER THE AWS OF THE RUSSIAN FEDERATION  
OR BE ARUS, AND A OPERATORS HO DING AN AIR OPERATOR CERTIFICATE  
(AOC) ISSUED BY RUSSIAN FEDERATION AND/OR BE ARUSIAN AUTHORITIES  
ARE PROHIBITED TO ENTER, EXIT OR OVERF Y CANADA'S TERRITORIA  
AIRSPACE (INC UDING F T WITHIN 12NM OF CANADA'S COASTS).  
EXCEPTIONS PERMITTED FOR ACFT EXPERIENCING INF IGH T EMERG.

A AUTH OBTAINED PRIOR TO 27 FEB 2022 FOR ACFT AND OPS SUBJECT  
TO THIS NOTAM ARE REVOKED.

HUMANITARIAN, SAR, MEDEVAC AND ANY OTHER F T SEEKING AN EXCEPTION  
TO THIS RESTRICTION MUST RECEIVE AUTH GRANTED AFTER 27 FEB 2022  
FM THE MINISTER OF TRANSPORT TO OPERATE IN CANADA'S TERRITORIA  
AIRSPACE. AFFECTED ACFT WISHING TO OBTAIN SUCH AN AUTH OR C R  
INTO CANADA'S TERRITORIA AIRSPACE MAY APP Y TO THE MINISTER OF  
TRANSPORT AT 1-877-992-6853 OR 1-613-992-6853 OR BY EMAI AT  
OPERATIONS.AVIATION(AT)TC.GC.CA.)





## SLOCAN COMMUNITY (HEALTH CENTRE) - CND7 - Reg

### NOTAM

(F0320/23 NOTAMR F3992/22  
Q) CZVR/QAT T/IV/NBO/E/000/999/4912N12311W999  
A) CZVR B) 2302081826 C) 2305081900EST  
E) IN SUPPORT OF CYVR CA FOR RE EASE PROGRAM:  
IFR ACFT DEP CYCD CYAZ CYXX CZBB CYHC CYPK CYWH CYNJ CAP3 CYB  
CYZT CYKA CY W AND CYYF DESTINED FOR CYVR ARE REQUIRED TO CTC  
TWR, FSS OR FIC BTN 30-90 MIN PRIOR TO DEP FOR AN APPROVED DEP  
TIME.  
IFR ACFT DEP CYYJ, CTC C EARANCE DE IVERY ON FREQ 126.4MHZ BTN  
30-90 MIN PRIOR TO DEP FOR AN APPROVED DEP TIME.  
IFR ACFT DEP CYQQ CYPW AND CAT4 DESTINED FOR CYVR ARE REQUIRED TO  
CTC CYQQ TERMINA 250-339-8115 BTN 30 AND 90 MIN PRIOR TO DEP FOR  
AN APPROVED DEP TIME.)

(F0236/23 NOTAMR F3996/22  
Q) CZVR/QCAAS/IV/B/AE/000/999/4923N12022W200  
A) CYDC B) 2301312312 C) 2302252359EST  
E) VANCOUVER CENTRE PERIPHERA STATION (PA )  
351.3MHZ AT PRINCETON U/S)

(F0099/23 NOTAMR F3468/22  
Q) CZXX/QOECH/IV/NBO/E/000/999/5205N12506W999  
A) CZVR CZEG B) 2301111839 C) 2304121800EST  
E) A ACFT, REGARD ESS OF THE STATE OF REGISTRY, DIRECT Y OR  
INDIRECT Y OWNED, CHARTERED, EASED, OPERATED OR OTHERWISE  
CONTRO ED BY A PERSON CONNECTED WITH EITHER THE RUSSIAN  
FEDERATION OR OF BE ARUS OR BY A CORPORATION OR ENTITY THAT IS  
INCORPORATED OR FORMED UNDER THE AWS OF THE RUSSIAN FEDERATION  
OR BE ARUS, AND A OPERATORS HO DING AN AIR OPERATOR CERTIFICATE  
(AOC) ISSUED BY RUSSIAN FEDERATION AND/OR BE ARUSIAN AUTHORITIES  
ARE PROHIBITED TO ENTER, EXIT OR OVERF Y CANADA'S TERRITORIA  
AIRSPACE (INC UDING F T WITHIN 12NM OF CANADA'S COASTS).  
EXCEPTIONS PERMITTED FOR ACFT EXPERIENCING INF IGH T EMERG.

A AUTH OBTAINED PRIOR TO 27 FEB 2022 FOR ACFT AND OPS SUBJECT  
TO THIS NOTAM ARE REVOKED.

HUMANITARIAN, SAR, MEDEVAC AND ANY OTHER F T SEEKING AN EXCEPTION  
TO THIS RESTRICTION MUST RECEIVE AUTH GRANTED AFTER 27 FEB 2022  
FM THE MINISTER OF TRANSPORT TO OPERATE IN CANADA'S TERRITORIA  
AIRSPACE. AFFECTED ACFT WISHING TO OBTAIN SUCH AN AUTH OR C R  
INTO CANADA'S TERRITORIA AIRSPACE MAY APP Y TO THE MINISTER OF  
TRANSPORT AT 1-877-992-6853 OR 1-613-992-6853 OR BY EMAI AT  
OPERATIONS.AVIATION(AT)TC.GC.CA.)



## BLAYLOCK ESTATE - CYB3 - Reg

### NOTAM

(I0328/23 NOTAMR I7049/22  
Q) CZVR/QFA C/IV/NBO/A/000/999/4930N11718W005  
A) CXXX B) 2301271706 C) 2304272000EST  
E) CAD8 NE SON (WATER)  
AD C SD)

(F0236/23 NOTAMR F3996/22  
Q) CZVR/QCAAS/IV/B/AE/000/999/4923N12022W200  
A) CYDC B) 2301312312 C) 2302252359EST  
E) VANCOUVER CENTRE PERIPHERA STATION (PA )  
351.3MHZ AT PRINCETON U/S)

(F0099/23 NOTAMR F3468/22  
Q) CZXX/QOECH/IV/NBO/E/000/999/5205N12506W999  
A) CZVR CZEG B) 2301111839 C) 2304121800EST  
E) A ACFT, REGARD ESS OF THE STATE OF REGISTRY, DIRECT Y OR  
INDIRECT Y OWNED, CHARTERED, EASED, OPERATED OR OTHERWISE  
CONTRO ED BY A PERSON CONNECTED WITH EITHER THE RUSSIAN  
FEDERATION OR OF BE ARUS OR BY A CORPORATION OR ENTITY THAT IS  
INCORPORATED OR FORMED UNDER THE AWS OF THE RUSSIAN FEDERATION  
OR BE ARUS, AND A OPERATORS HO DING AN AIR OPERATOR CERTIFICATE  
(AOC) ISSUED BY RUSSIAN FEDERATION AND/OR BE ARUSIAN AUTHORITIES  
ARE PROHIBITED TO ENTER, EXIT OR OVERF Y CANADA'S TERRITORIA  
AIRSPACE (INC UDING F T WITHIN 12NM OF CANADA'S COASTS).  
EXCEPTIONS PERMITTED FOR ACFT EXPERIENCING INF IGH T EMERG.

A AUTH OBTAINED PRIOR TO 27 FEB 2022 FOR ACFT AND OPS SUBJECT  
TO THIS NOTAM ARE REVOKED.

HUMANITARIAN, SAR, MEDEVAC AND ANY OTHER F T SEEKING AN EXCEPTION  
TO THIS RESTRICTION MUST RECEIVE AUTH GRANTED AFTER 27 FEB 2022  
FM THE MINISTER OF TRANSPORT TO OPERATE IN CANADA'S TERRITORIA  
AIRSPACE. AFFECTED ACFT WISHING TO OBTAIN SUCH AN AUTH OR C R  
INTO CANADA'S TERRITORIA AIRSPACE MAY APP Y TO THE MINISTER OF  
TRANSPORT AT 1-877-992-6853 OR 1-613-992-6853 OR BY EMAI AT  
OPERATIONS.AVIATION(AT)TC.GC.CA.)

(F0320/23 NOTAMR F3992/22  
Q) CZVR/QAT T/IV/NBO/E/000/999/4912N12311W999  
A) CZVR B) 2302081826 C) 2305081900EST  
E) IN SUPPORT OF CYVR CA FOR RE EASE PROGRAM:  
IFR ACFT DEP CYCD CYAZ CYXX CZBB CYHC CYPK CYWH CYNJ CAP3 CYB  
CYZT CYKA CY W AND CYYF DESTINED FOR CYVR ARE REQUIRED TO CTC  
TWR, FSS OR FIC BTN 30-90 MIN PRIOR TO DEP FOR AN APPROVED DEP  
TIME.  
IFR ACFT DEP CYYJ, CTC C EARANCE DE IVERY ON FREQ 126.4MHZ BTN  
30-90 MIN PRIOR TO DEP FOR AN APPROVED DEP TIME.  
IFR ACFT DEP CYQQ CYPW AND CAT4 DESTINED FOR CYVR ARE REQUIRED TO  
CTC CYQQ TERMINA 250-339-8115 BTN 30 AND 90 MIN PRIOR TO DEP FOR  
AN APPROVED DEP TIME.)



NELSON - CAD8 - Reg

## NOTAM

(F0320/23 NOTAMR F3992/22  
Q) CZVR/QAT T/IV/NBO/E/000/999/4912N12311W999  
A) CZVR B) 2302081826 C) 2305081900EST  
E) IN SUPPORT OF CYVR CA FOR RE EASE PROGRAM:  
IFR ACFT DEP CYCD CYAZ CYXX CZBB CYHC CYPK CYWH CYNJ CAP3 CYB  
CYZT CYKA CY W AND CYYF DESTINED FOR CYVR ARE REQUIRED TO CTC  
TWR, FSS OR FIC BTN 30-90 MIN PRIOR TO DEP FOR AN APPROVED DEP  
TIME.  
IFR ACFT DEP CYYJ, CTC C EARANCE DE IVERY ON FREQ 126.4MHZ BTN  
30-90 MIN PRIOR TO DEP FOR AN APPROVED DEP TIME.  
IFR ACFT DEP CYQQ CYPW AND CAT4 DESTINED FOR CYVR ARE REQUIRED TO  
CTC CYQQ TERMINA 250-339-8115 BTN 30 AND 90 MIN PRIOR TO DEP FOR  
AN APPROVED DEP TIME.)

(I0328/23 NOTAMR I7049/22  
Q) CZVR/QFA C/IV/NBO/A/000/999/4930N11718W005  
A) CXXX B) 2301271706 C) 2304272000EST  
E) CAD8 NE SON (WATER)  
AD C SD)

(F0236/23 NOTAMR F3996/22  
Q) CZVR/QCAAS/IV/B/AE/000/999/4923N12022W200  
A) CYDC B) 2301312312 C) 2302252359EST  
E) VANCOUVER CENTRE PERIPHERA STATION (PA )  
351.3MHZ AT PRINCETON U/S)

(F0099/23 NOTAMR F3468/22  
Q) CZXX/QOECH/IV/NBO/E/000/999/5205N12506W999  
A) CZVR CZEG B) 2301111839 C) 2304121800EST  
E) A ACFT, REGARD ESS OF THE STATE OF REGISTRY, DIRECT Y OR  
INDIRECT Y OWNED, CHARTERED, EASED, OPERATED OR OTHERWISE  
CONTR O ED BY A PERSON CONNECTED WITH EITHER THE RUSSIAN  
FEDERATION OR OF BE ARUS OR BY A CORPORATION OR ENTITY THAT IS  
INCORPORATED OR FORMED UNDER THE AWS OF THE RUSSIAN FEDERATION  
OR BE ARUS, AND A OPERATORS HO DING AN AIR OPERATOR CERTIFICATE  
(AOC) ISSUED BY RUSSIAN FEDERATION AND/OR BE ARUSIAN AUTHORITIES  
ARE PROHIBITED TO ENTER, EXIT OR OVERF Y CANADA'S TERRITORIA  
AIRSPACE (INC UDING F T WITHIN 12NM OF CANADA'S COASTS).  
EXCEPTIONS PERMITTED FOR ACFT EXPERIENCING INF IGH T EMERG.

A AUTH OBTAINED PRIOR TO 27 FEB 2022 FOR ACFT AND OPS SUBJECT  
TO THIS NOTAM ARE REVOKED.

HUMANITARIAN, SAR, MEDEVAC AND ANY OTHER F T SEEKING AN EXCEPTION  
TO THIS RESTRICTION MUST RECEIVE AUTH GRANTED AFTER 27 FEB 2022  
FM THE MINISTER OF TRANSPORT TO OPERATE IN CANADA'S TERRITORIA  
AIRSPACE. AFFECTED ACFT WISHING TO OBTAIN SUCH AN AUTH OR C R  
INTO CANADA'S TERRITORIA AIRSPACE MAY APP Y TO THE MINISTER OF  
TRANSPORT AT 1-877-992-6853 OR 1-613-992-6853 OR BY EMAI AT  
OPERATIONS.AVIATION(AT)TC.GC.CA.)

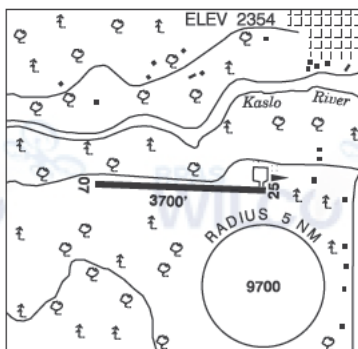
## BRITISH COLUMBIA

## AERODROME/FACILITY DIRECTORY

## KASLO BC

CBR2

<b>REF</b>	N49 54 13 W116 56 07 1W 16°E (2012) UTC-8(7) Elev 2354' A5005
<b>OPR</b>	Village 250-353-2311 Reg
<b>PF</b>	C-1,2,4,5
<b>FLT PLN</b>	<b>FIC</b> Kamloops 866-WXBRIEF (Toll free within Canada) or 866-541-4101 (Toll free within Canada & USA)
<b>RWY DATA</b>	Rwy 07/25 3700x60 asphalt
<b>RCR</b>	Opr No win maint
<b>COMM</b>	<b>ATF</b> tfc 123.2 5NM 5400 ASL



<b>CAUTION</b>	Narrow mountainous valley. Terrain rises rapidly W of thld Rwy 07. Vehicle tfc & logging truck activity on adj road, verify rwy unobstructed. Wildlife in vicinity. Ultra-light acft may be NORDO.
----------------	--

## BRITISH COLUMBIA

## AERODROME/FACILITY DIRECTORY

## NEW DENVER / SLOCAN COMMUNITY (HEALTH CENTRE) BC (Heli)

CND7

<b>REF</b>	N49 59 03 W117 22 28 Adj S 16°E (2014) UTC-8(7) Elev 1770' A5005
<b>OPR</b>	Interior Health Authority 250-358-7911 Reg PPR
<b>PF</b>	A-1,4 C-2,3,5
<b>FLT PLN</b>	
<b>FIC</b>	Kamloops 866-WXBRIEF (Toll free within Canada) or 866-541-4101 (Toll free within Canada & USA)
<b>HELI DATA</b>	FATO/TLOF 90' dia ASPH Safety Area 113' dia
<b>RCR</b>	Opr (maint)
<b>COMM</b>	
<b>ATF</b>	tfc 123.2 5NM 4800 ASL
<b>PRO</b>	Arr/dep 214° fr heli, day use only.
<b>CAUTION</b>	Marked 41' P-lines adj NW thru NE of heli. 100' trees W and E of fit path.



## BRITISH COLUMBIA

## AERODROME/FACILITY DIRECTORY

## NELSON / BLAYLOCK ESTATE BC (Heli)

CYB3

<b>REF</b>	N49 32 41 W117 15 38 3.4NE 15°E (2016) UTC-8(7) Elev 1830' A5005	
<b>OPR</b>	Brent Ironside 403-560-3636 Reg PPR	
<b>PF</b>	A-5 C-1,2,3,4,6	
<b>FLT PLN</b>	<b>FIC</b> Kamloops 866-WXBRIEF (Toll free within Canada) or 866-541-4101 (Toll free within Canada & USA) or 250-376-8392	
<b>HELI DATA</b>	FATO/TLOF 100' x 140' GRASS Safety Area 160' x 140' Max heli overall length 55'	
<b>RCR</b>	Opr No win maint	
<b>COMM</b>	<b>ATF</b> tfc 123.2 centred on Nelson A/D 3.4NM NNE 4NM 4800 ASL	
<b>PRO</b>	Arr/dep 250°/070° to & fr heli, day use only.	
<b>CAUTION</b>	Wires parallel the hwy on final apch. Trees W and N of FATO	

# CANADA WATER AERODROME SUPPLEMENT

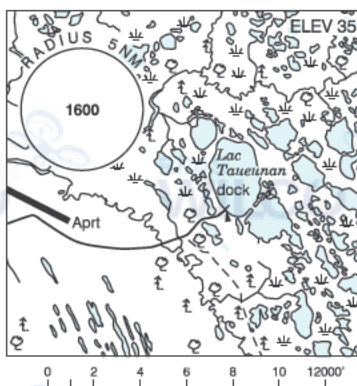
Effective 0901Z 24 March 2022 to 0901Z 20 April 2023

## B134 AERODROME/FACILITY DIRECTORY

### NATASHQUAN (LAC DE L'AVION) QC

CSY8

<b>REF</b>	N50 11 21 W61 45 14 2.5E 20°W (2014) UTC-5(4) Elev 35' A5011
<b>OPR</b>	Air Tunilik 418-579-0937 or 418-409-5027 Fax 418-726-3807 Reg PPR
<b>PF</b>	C-1 (at land A/D), 2,3,4,5
<b>FLT PLN</b>	(bil) <b>FIC</b> Québec 866-GOMÉTÉO or 866-WXBRIEF (Toll free within Canada) or 866-541-4105 (Toll free within Canada & USA)
<b>SERVICES</b>	
<b>FUEL</b>	100LL
<b>S</b>	5
<b>A/D DATA</b>	Open water Jun-Oct. Depth 2.5' at dock, sand bottom. Depth 3'-4' in the narrow of the lake.
<b>COMM</b>	(bil) <b>RCO</b> Madeleine rdo 122.2 (RAAS) 13-23Z Québec rdo 123 85 (FISE) 126.7 (bcst) <b>MF</b> Madeleine rdo 13-23Z O/T tfc 122.2 15NM 3000 ASL around Natasquan land A/D 1.5NM W (CAR 602.98) See PRO section
<b>NAV</b>	
<b>VOR/DME</b>	NATASH YNA 113.6 Ch 83 N50 11 01 W61 46 52
<b>PRO</b>	ATF corridor outside MF, see Section C – Areas With Discrete Air-To-Air Frequencies.



### NELSON BC

CAD8

<b>REF</b>	N49 30 W117 18 Adj 16°E (2012) UTC-8(7) Elev 1740' A5005
<b>OPR</b>	City 250-352-8228 Reg
<b>PF</b>	C-1,2,3,4,5,6
<b>FLT PLN</b>	(bil) <b>FIC</b> Kamloops 866-WXBRIEF (Toll free within Canada) or 866-541-4101 (Toll free within Canada & USA)
<b>SERVICES</b>	
<b>FUEL</b>	100LL Avbl from adj land A/D in cans
<b>S</b>	5
<b>COMM</b>	
<b>RCO</b>	Pacific rdo 126.7 (FISE)
<b>ATF</b>	tfc 123.2 2NM 3300 ASL
<b>CAUTION</b>	Narrow mountainous valley. Adj land A/D.



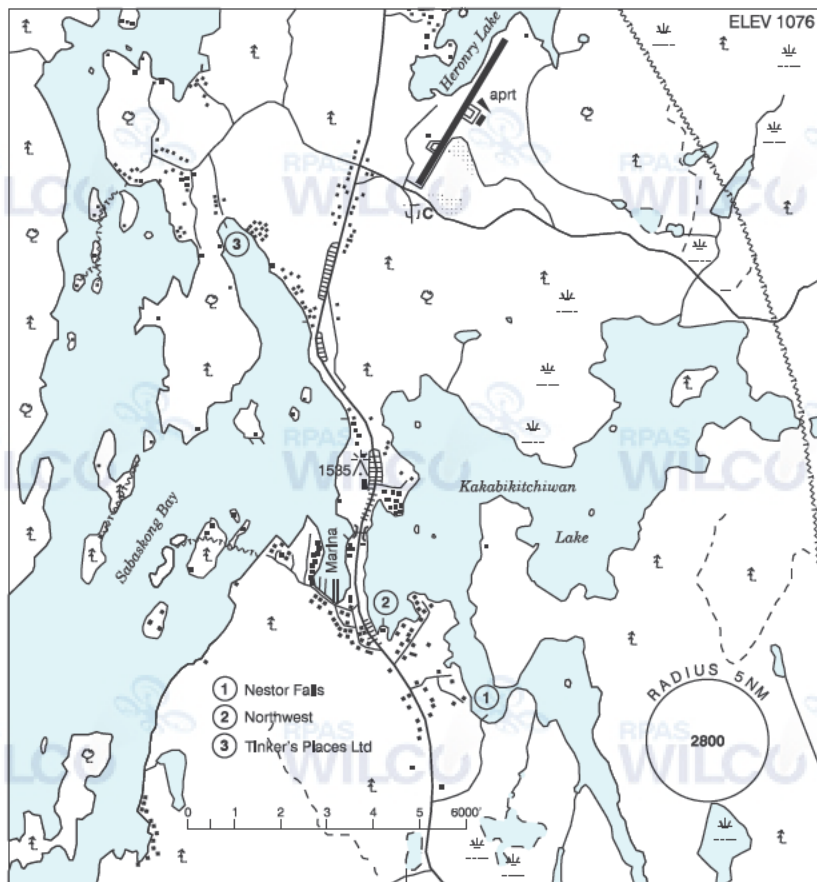
# CANADA WATER AERODROME SUPPLEMENT

Effective 0901Z 24 March 2022 to 0901Z 20 April 2023

AERODROME/FACILITY DIRECTORY B135

## NESTOR FALLS ON

CKT3



<b>REF</b>	N49 07 W93 55 Adj S 2°E UTC-6(5) Elev 1076' A5007
<b>OPR</b>	Nestor Falls Fly-In Outposts - Daws Bay 807-484-2345; Northwest Flying Inc 807-484-2126 Reg
<b>PF</b>	B-1 C-2,3,5
<b>FLT PLN</b>	Pilots to open/close VFR flt plan with London rdo, FISE or by phone
<b>FIC</b>	London 866-WXBRIEF (Toll free within Canada) or 866-541-4104 (Toll free within Canada & USA)
<b>SERVICES</b>	
<b>FUEL</b>	100LL, JA
<b>OIL</b>	20W50, 25W60
<b>S</b>	2,5
<b>PVT ADV</b>	Nestor Falls Fly-In Outposts 125.1
<b>A/D DATA</b>	Open water mid May-Oct.
<b>COMM</b>	
<b>ATF</b>	ffc 122.8 5NM 4200 ASL